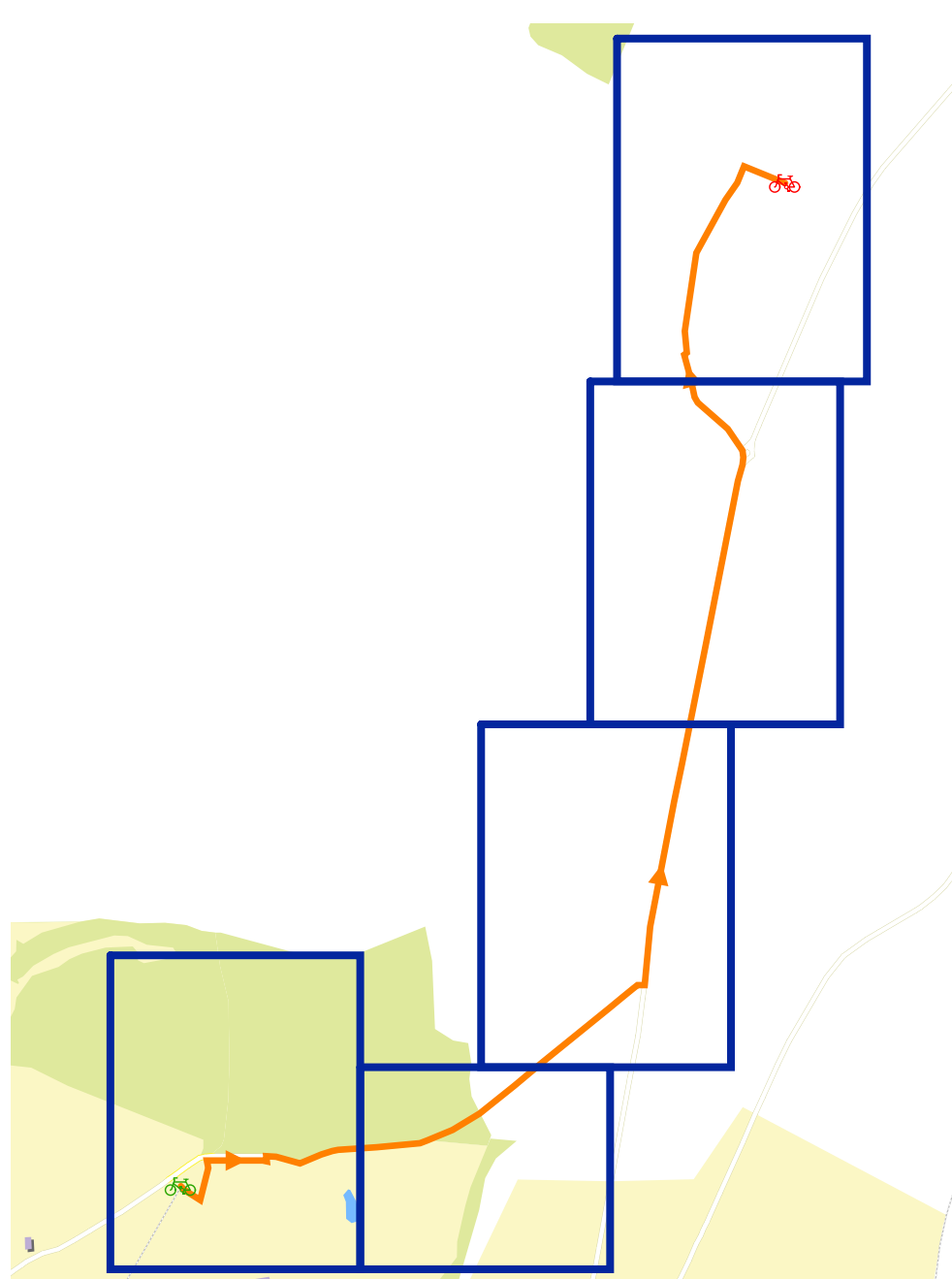




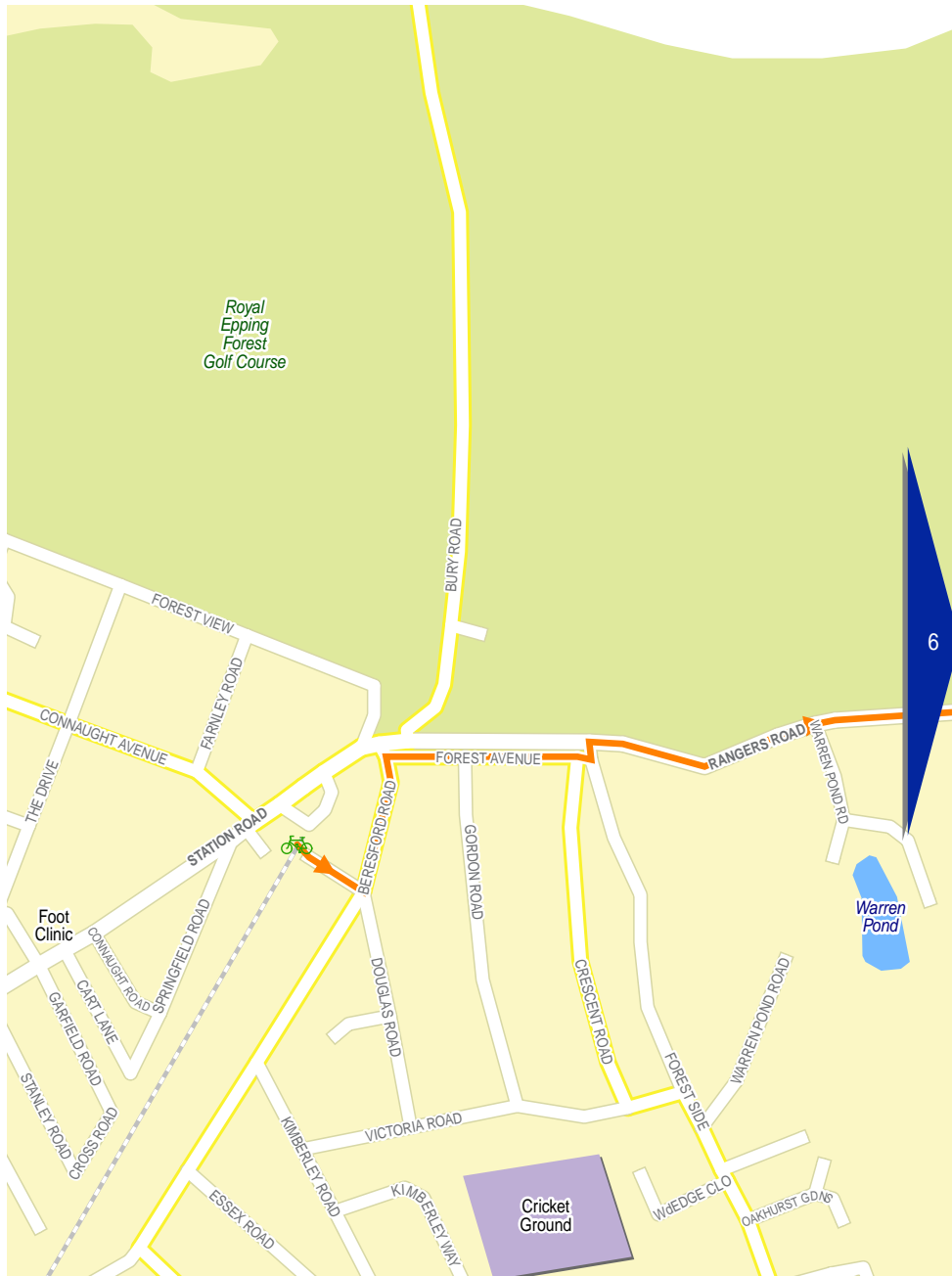
Suggested path from Chingford Rail Station to IG104AF.



- Bike
- Route signed for cyclists through park or beside canal or river. Usually shared with pedestrians.
- Route on quieter roads recommended by cyclists
- Route signed for cyclists separate from traffic. Usually shared with pedestrians.
- Route signed for cyclists. May be on busy roads.
- Departure with bike Arrival with bike



Suggested path from Chingford Rail Station to IG104AF.



- Bike
- Route signed for cyclists through park or beside canal or river. Usually shared with pedestrians.
- Route on quieter roads recommended by cyclists
- Route signed for cyclists separate from traffic. Usually shared with pedestrians.
- Route signed for cyclists. May be on busy roads.
- Departure with bike

From Chingford Rail Station.			
Straight Up			70 m 70 m
Turn Left Into	Beresford Road	Cycle path	140 m 210 m
Turn Right Into	Forest Avenue	Cycle path	190 m 400 m
Straight Up	Forest Avenue		10 m 410 m
Turn Left Into	Forest Side		20 m 430 m
Turn Right Into	Rangers Road		1.5 km 1.9 km



Suggested path from Chingford Rail Station to IG104AF.

- Bike
- Route signed for cyclists through park or beside canal or river. Usually shared with pedestrians.
- Route on quieter roads recommended by cyclists
- Route signed for cyclists separate from traffic. Usually shared with pedestrians.
- Route signed for cyclists. May be on busy roads.

Turn Right Into	Rangers Road	1.5 km	1.9 km
------------------------	--------------	--------	--------



© 2008 NAVTEQ/PTV AG/Map&Guide

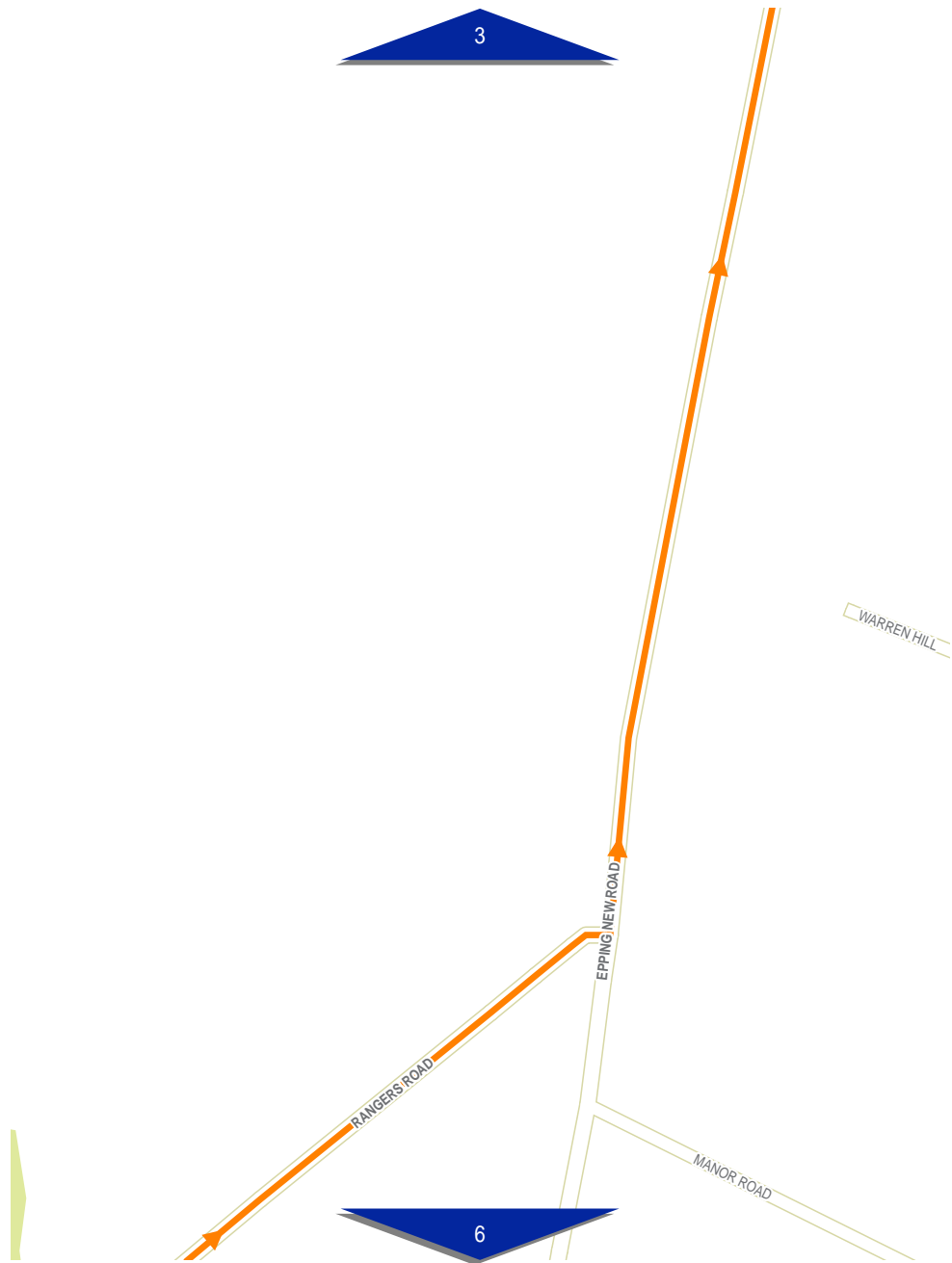


Suggested path from Chingford Rail Station to IG104AF.



- Bike
- Route signed for cyclists through park or beside canal or river. Usually shared with pedestrians.
- Route on quieter roads recommended by cyclists
- Route signed for cyclists separate from traffic. Usually shared with pedestrians.
- Route signed for cyclists. May be on busy roads.

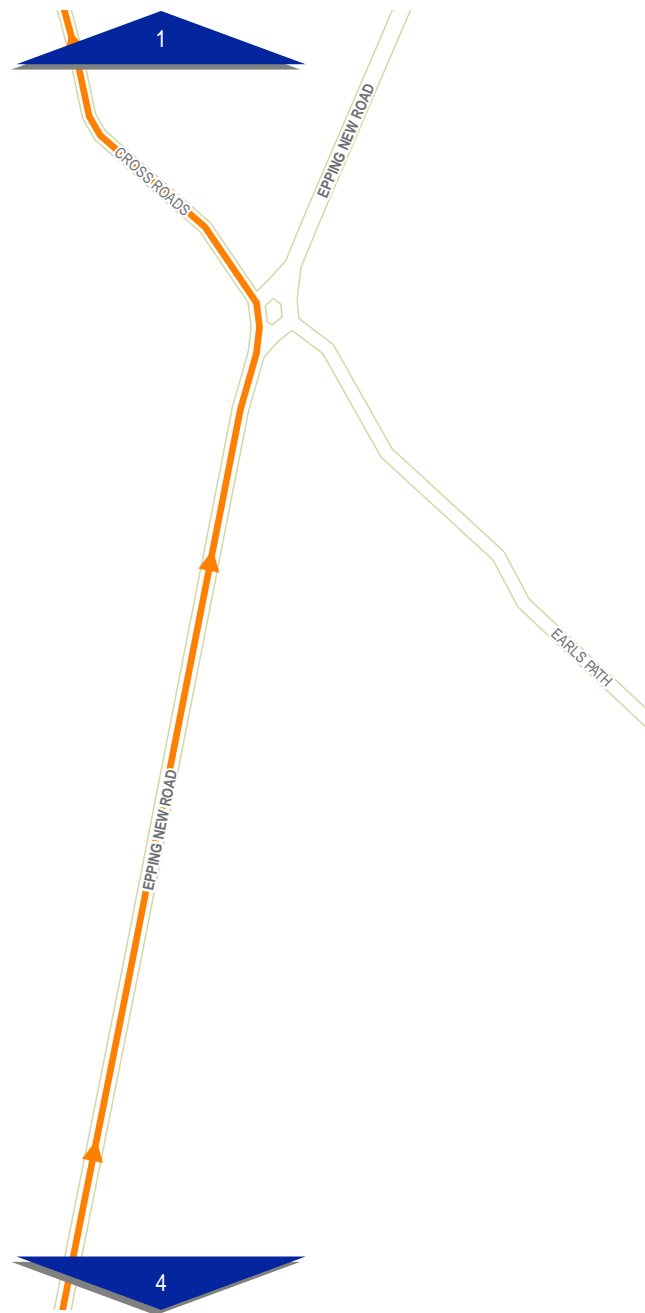
Turn Right Into	Rangers Road	1.5 km	1.9 km
Turn Left Into	Epping New Road	1.9 km	3.8 km



© 2008 NAVTEQ/PTV AG/Map&Guide

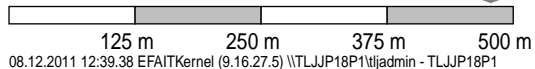


Suggested path from Chingford Rail Station to IG104AF.



- Bike
- Route signed for cyclists through park or beside canal or river. Usually shared with pedestrians.
- Route on quieter roads recommended by cyclists
- Route signed for cyclists separate from traffic. Usually shared with pedestrians.
- Route signed for cyclists. May be on busy roads.

Turn Left Into	Epping New Road	1.9 km	3.8 km
Straight Up		20 m	3.8 km
Turn Left Into	Cross Roads	400 m	4.2 km
Turn Right Into		0.7 km	4.9 km





Suggested path from Chingford Rail Station to IG104AF.

- Bike
- Route signed for cyclists through park or beside canal or river. Usually shared with pedestrians.
- Route on quieter roads recommended by cyclists
- Route signed for cyclists separate from traffic. Usually shared with pedestrians.
- Route signed for cyclists. May be on busy roads.
- Arrival with bike

Turn Right Into	0.7 km	4.9 km
Arrive at IG104AF.		4.9 km

