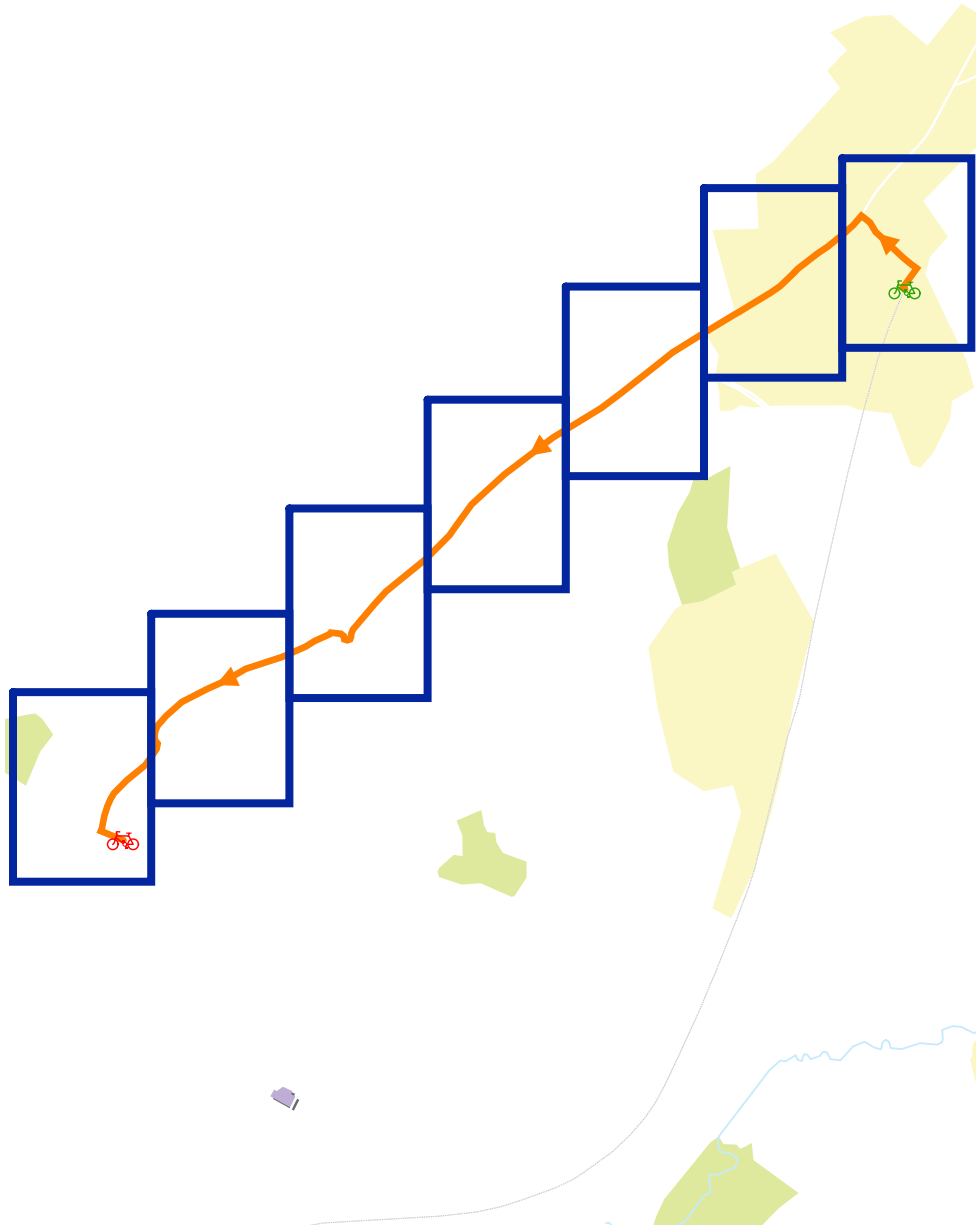




Suggested path from Epping to IG104AF.

- Bike
- Route signed for cyclists through park or beside canal or river. Usually shared with pedestrians.
- Route on quieter roads recommended by cyclists
- Route signed for cyclists separate from traffic. Usually shared with pedestrians.
- Route signed for cyclists. May be on busy roads.
- Departure with bike
- Arrival with bike





Suggested path from Epping to IG104AF.

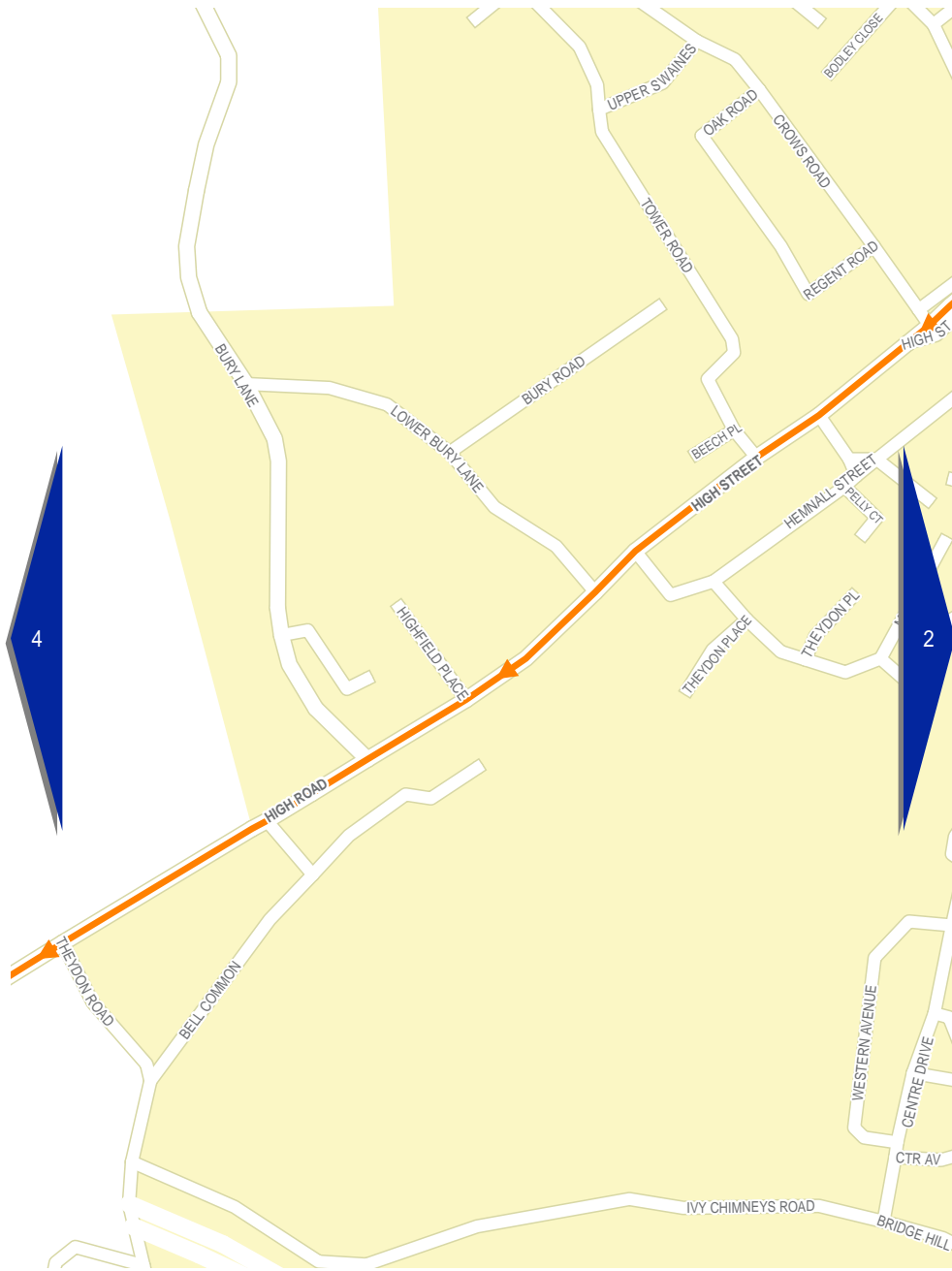


- Bike
- Route signed for cyclists through park or beside canal or river. Usually shared with pedestrians.
- Route on quieter roads recommended by cyclists
- Route signed for cyclists separate from traffic. Usually shared with pedestrians.
- Route signed for cyclists. May be on busy roads.
- Departure with bike

		From Epping.	
Straight Up		150 m	150 m
Turn Left Into	Station Road	480 m	0.6 km
Turn Left Into	High Street	0.5 km	1.2 km



Suggested path from Epping to IG104AF.



- Bike
- Route signed for cyclists through park or beside canal or river. Usually shared with pedestrians.
- Route on quieter roads recommended by cyclists
- Route signed for cyclists separate from traffic. Usually shared with pedestrians.
- Route signed for cyclists. May be on busy roads.

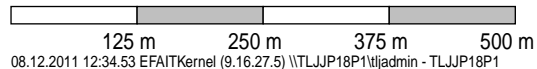
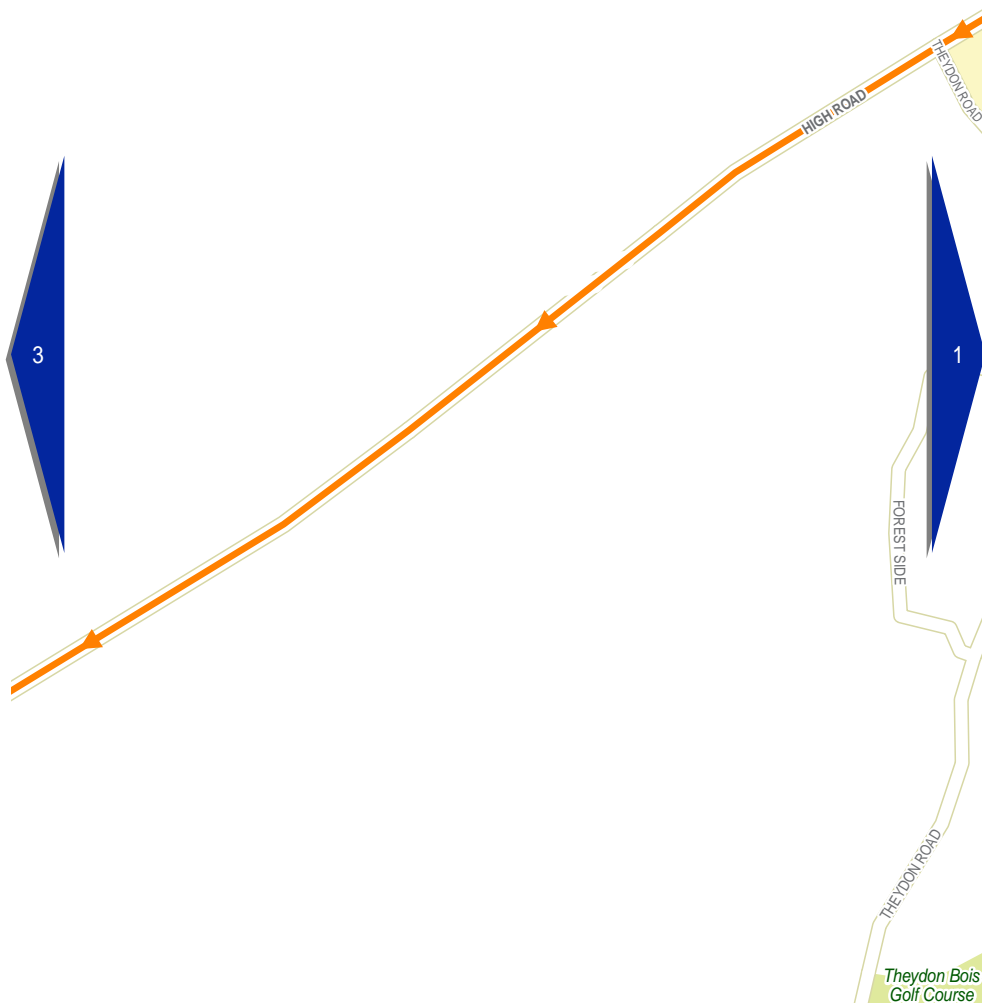
Turn Left Into	High Street	0.5 km	1.2 km
Straight Up	High Road	2.3 km	3.4 km



Suggested path from Epping to IG104AF.






- Bike
- Route signed for cyclists through park or beside canal or river. Usually shared with pedestrians.
- Route on quieter roads recommended by cyclists
- Route signed for cyclists separate from traffic. Usually shared with pedestrians.
- Route signed for cyclists. May be on busy roads.

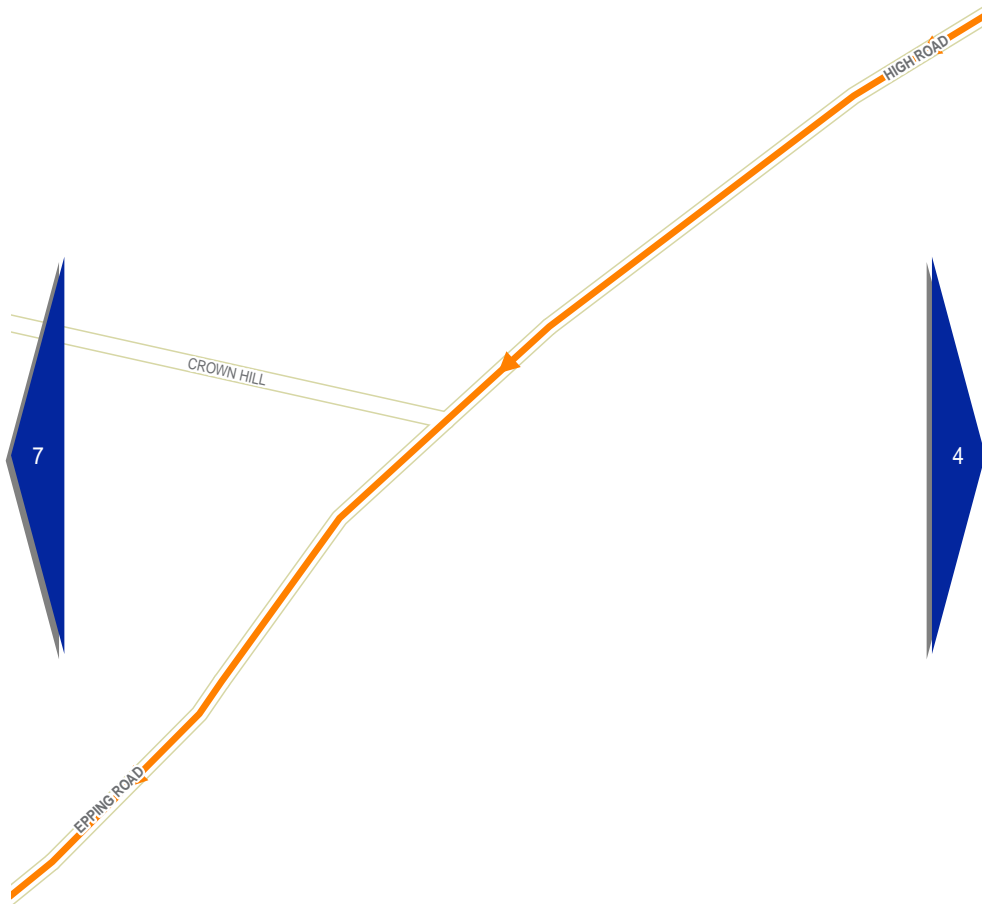
Straight Up	High Road	2.3 km	3.4 km
--------------------	-----------	--------	--------





Suggested path from Epping to IG104AF.

-  Bike
-  Route signed for cyclists through park or beside canal or river. Usually shared with pedestrians.
-  Route on quieter roads recommended by cyclists
-  Route signed for cyclists separate from traffic. Usually shared with pedestrians.
-  Route signed for cyclists. May be on busy roads.



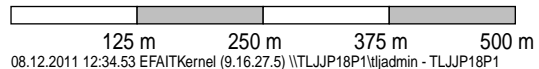
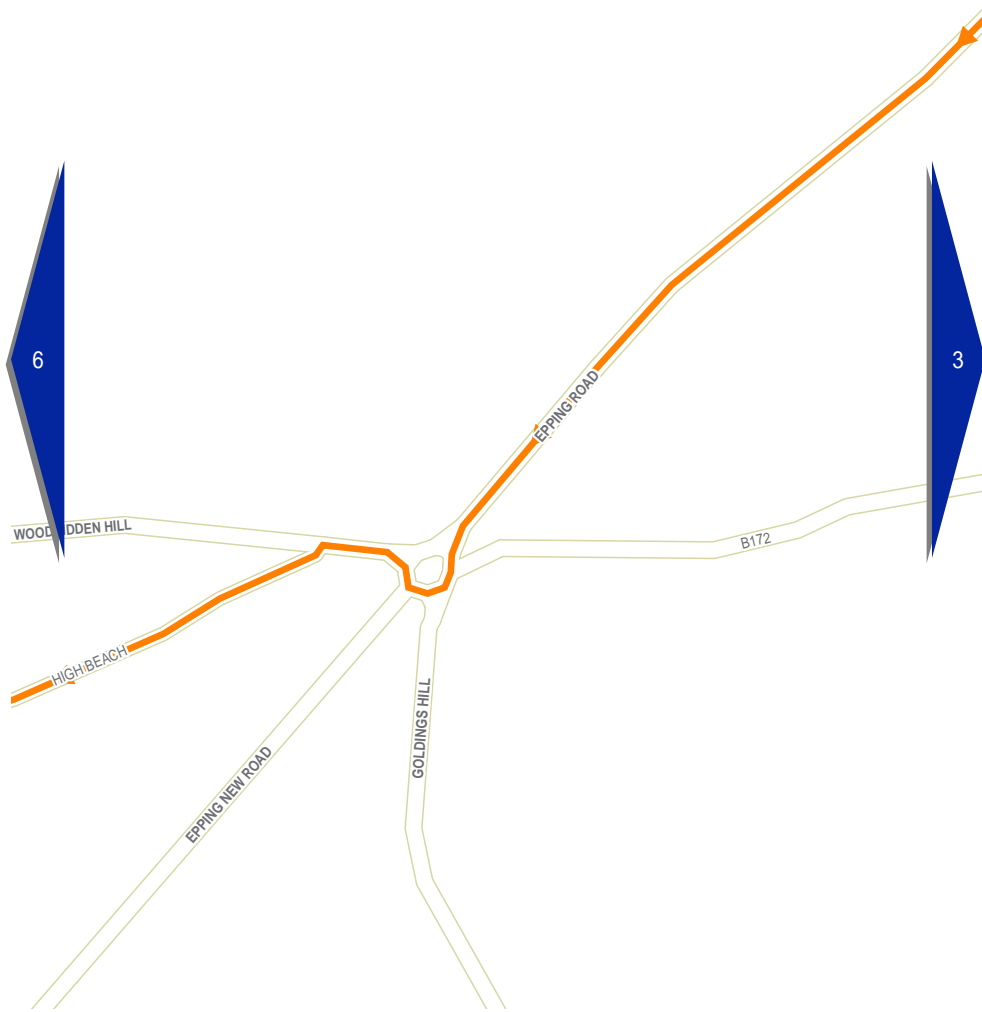
Straight Up	Epping Road	1.4 km	4.8 km
--------------------	-------------	--------	--------



Suggested path from Epping to IG104AF.

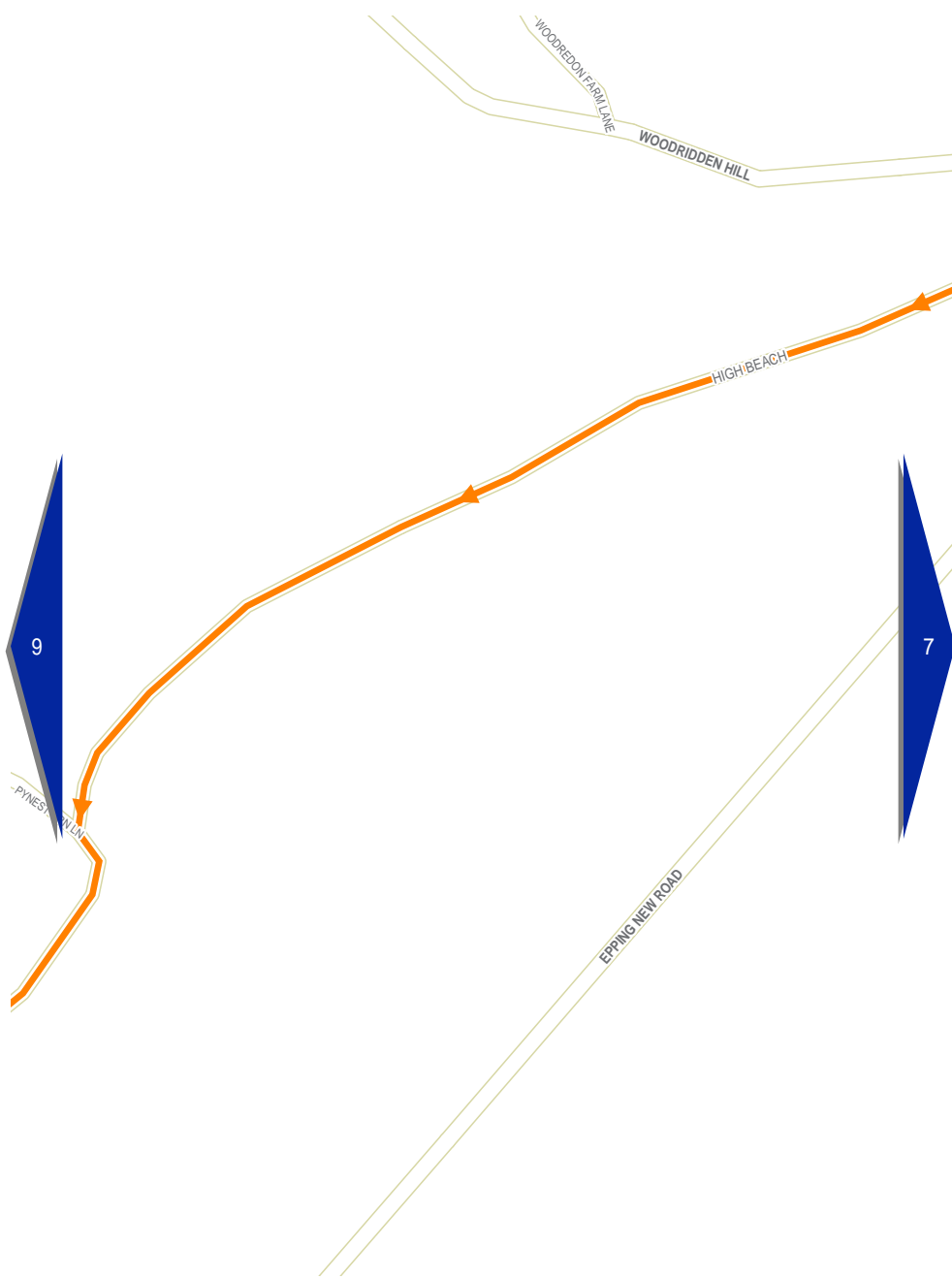
- Bike
- Route signed for cyclists through park or beside canal or river. Usually shared with pedestrians.
- Route on quieter roads recommended by cyclists
- Route signed for cyclists separate from traffic. Usually shared with pedestrians.
- Route signed for cyclists. May be on busy roads.

Straight Up	Epping Road	1.4 km	4.8 km
Straight Up		20 m	4.8 km
Straight Up		20 m	4.8 km
Turn Right Into		20 m	4.9 km
Turn Right Into		20 m	4.9 km
Turn Right Into		20 m	4.9 km
Turn Left Into	Woodridden Hill	90 m	5.0 km
Turn Left Into	High Beach	0.9 km	5.9 km



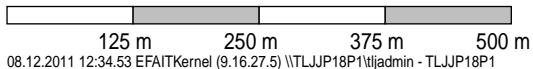


Suggested path from Epping to IG104AF.



- Bike
- Route signed for cyclists through park or beside canal or river. Usually shared with pedestrians.
- Route on quieter roads recommended by cyclists
- Route signed for cyclists separate from traffic. Usually shared with pedestrians.
- Route signed for cyclists. May be on busy roads.

Turn Left Into	High Beach	0.9 km	5.9 km
Straight Up		480 m	6.3 km
Turn Left Into		500 m	6.8 km





Suggested path from Epping to IG104AF.



- Bike
- Route signed for cyclists through park or beside canal or river. Usually shared with pedestrians.
- Route on quieter roads recommended by cyclists
- Route signed for cyclists separate from traffic. Usually shared with pedestrians.
- Route signed for cyclists. May be on busy roads.
- Arrival with bike

Straight Up	480 m	6.3 km
Turn Left Into	500 m	6.8 km
Straight Up	210 m	7.0 km
Arrive at IG104AF.		7.0 km